





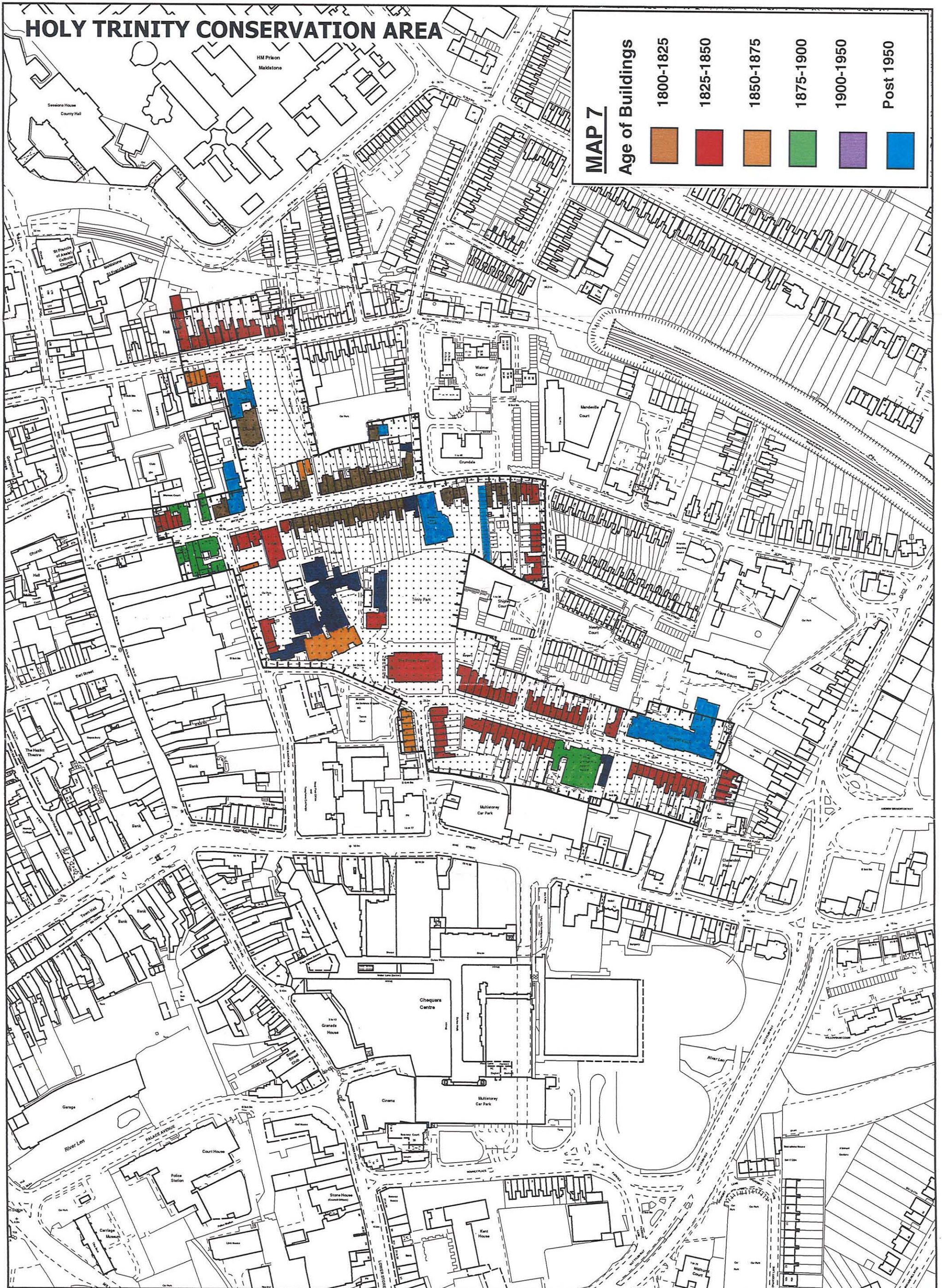


HOLY TRINITY CONSERVATION AREA

MAP 7

Age of Buildings

1800-1825	1825-1850	1850-1875	1875-1900	1900-1950	Post 1950
					



THE MAIDSTONE BOROUGH COUNCIL



Reproduced from the Ordnance Survey mapping with the permission of the Controller of Her Majesty's Stationery Office © Crown copyright. Unauthorised reproduction infringes Crown copyright and may lead to prosecution or civil proceedings. The Maidstone Borough Council Licence No. 100019636, 2004. Scale 1:10,000

HOLY TRINITY CONSERVATION AREA



MAP 8

Listed / Locally Listed Buildings

 **Listed Buildings**

 **Locally Listed Buildings**

THE MAIDSTONE BOROUGH COUNCIL



Reproduced from the Ordnance Survey mapping with the permission of the Controller of Her Majesty's Stationery Office © Crown copyright. Unauthorised reproduction infringes Crown copyright and may lead to prosecution or civil proceedings.
The Maidstone Borough Council Licence No. 100019636, 2004. Scale 1:10,000