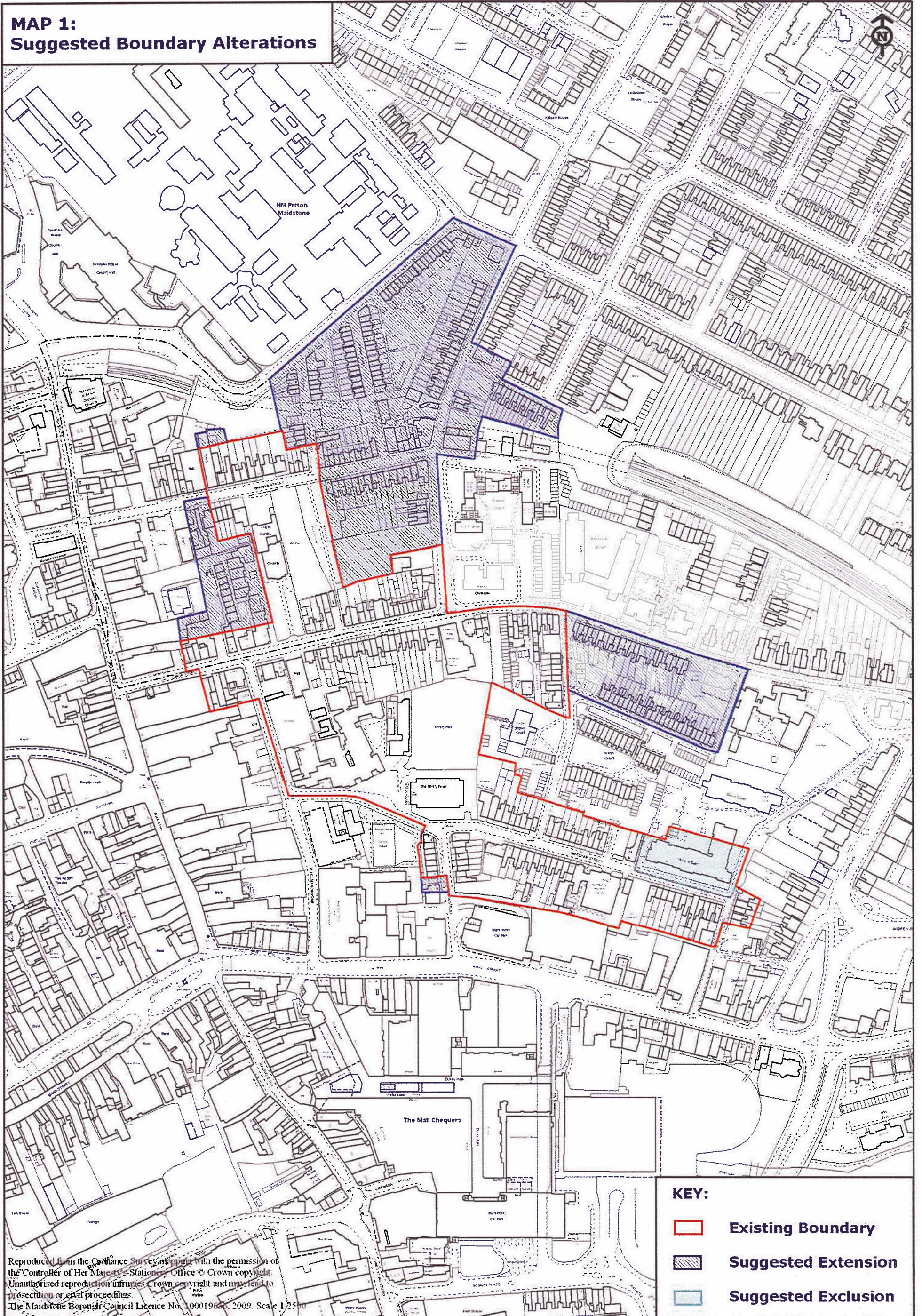


**MAP 1:  
Suggested Boundary Alterations**

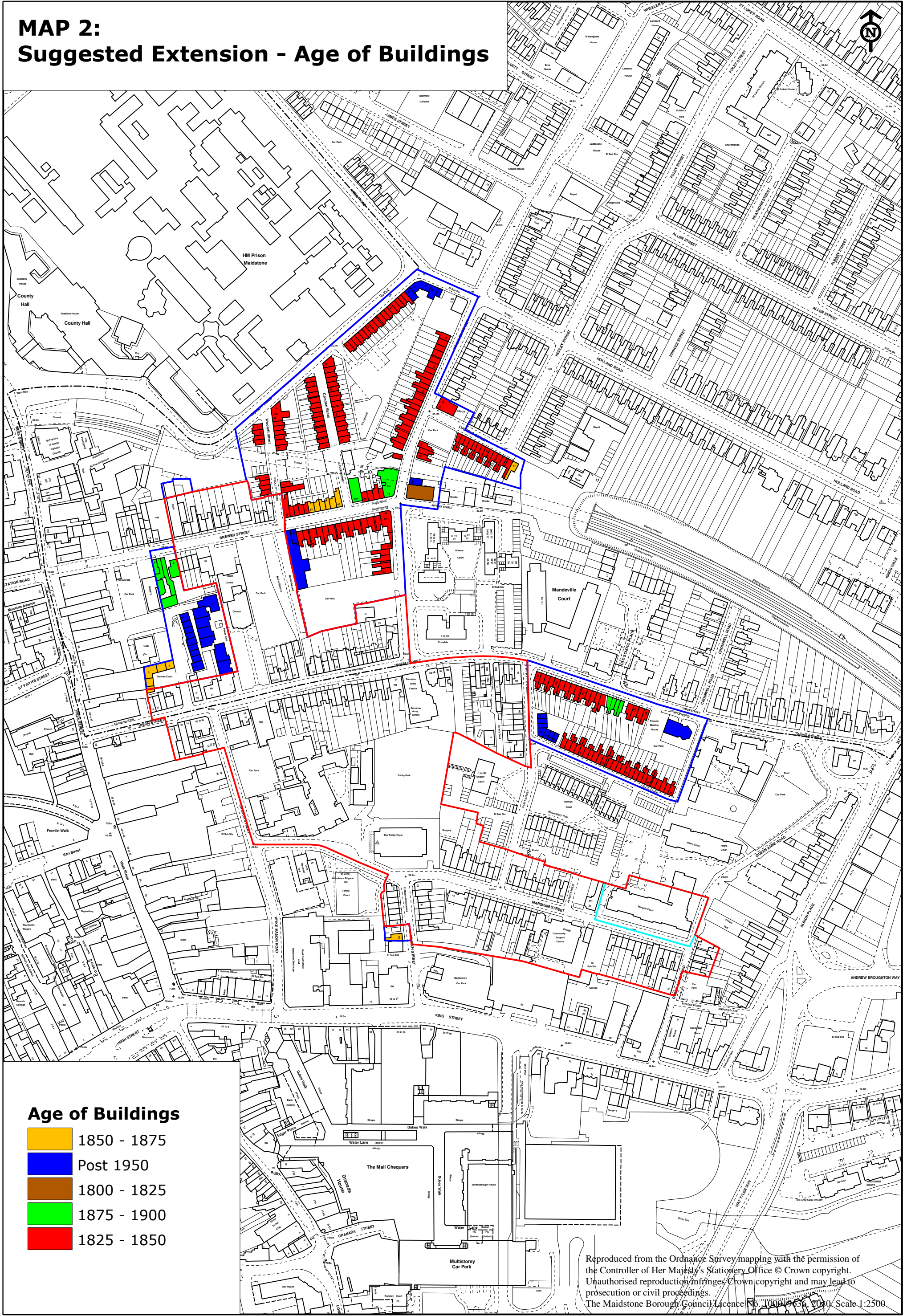


**KEY:**

- Existing Boundary
- Suggested Extension
- Suggested Exclusion

Reproduced from the Ordnance Survey mapping with the permission of the Controller of Her Majesty's Stationery Office © Crown copyright. Unauthorised reproduction infringes Crown copyright and may lead to prosecution or civil proceedings. The Maidstone Borough Council Licence No. 10001967, 2009. Scale 1:2500

# MAP 2: Suggested Extension - Age of Buildings

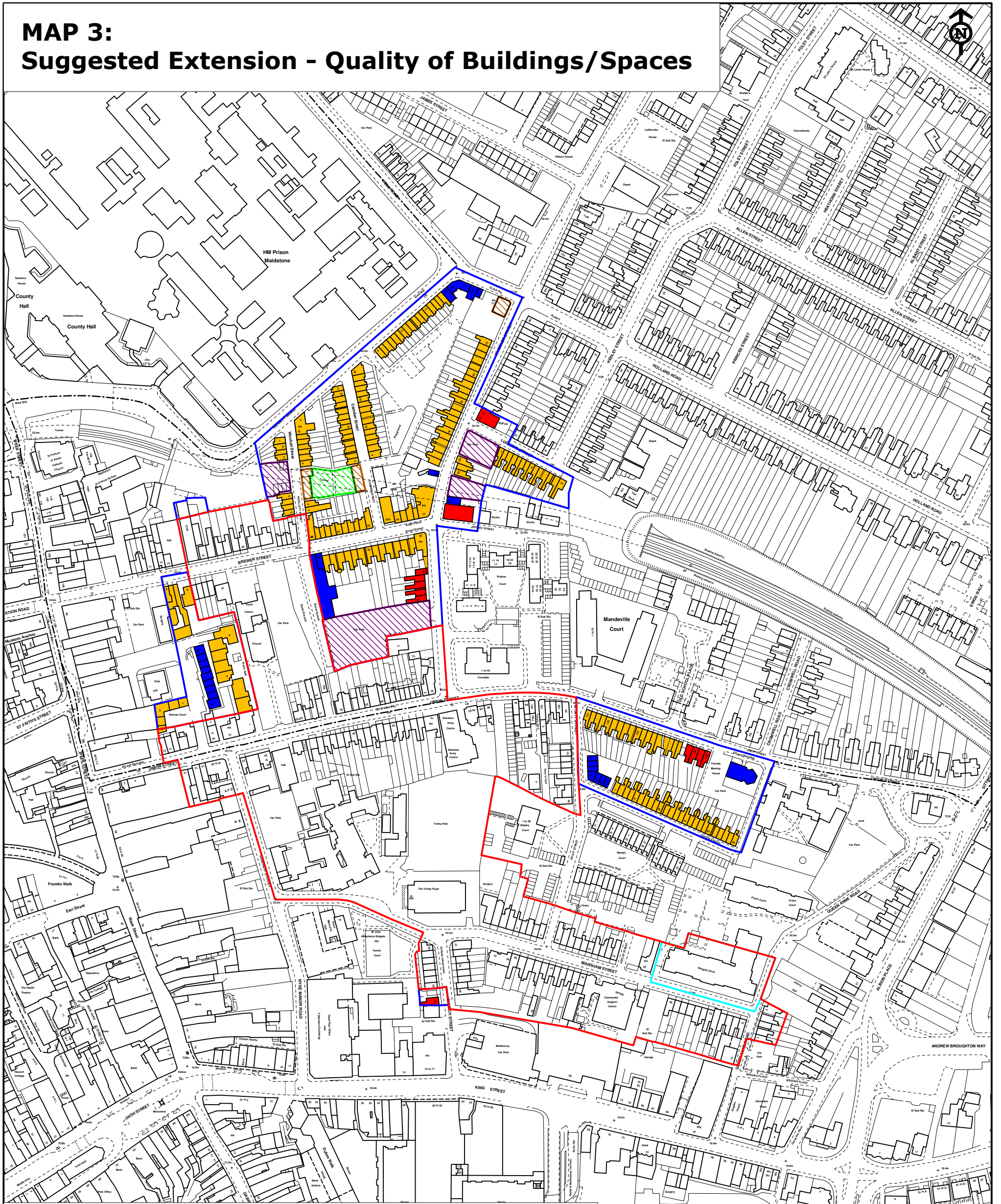


## Age of Buildings

- 1850 - 1875
- Post 1950
- 1800 - 1825
- 1875 - 1900
- 1825 - 1850

Reproduced from the Ordnance Survey mapping with the permission of the Controller of Her Majesty's Stationery Office © Crown copyright. Unauthorised reproduction infringes Crown copyright and may lead to prosecution or civil proceedings. The Maidstone Borough Council Licence No. 10019636, 2010. Scale 1:2500

# MAP 3: Suggested Extension - Quality of Buildings/Spaces



## Quality of Buildings/Spaces

- Neutral
- Positive
- Essential
- Open Space Detrimental to Character
- Open Space making Neutral Contribution to Character
- Open Space making Positive Contribution to Character

Reproduced from the Ordnance Survey mapping with the permission of the Controller of Her Majesty's Stationery Office. © Crown Copyright. Unauthorised reproduction infringes Crown copyright and may lead to prosecution or civil proceedings. The Maidstone Borough Council Licence No: 100019636, 2010. Scale 1:2500